




# Western Australia green snail distribution

-  Within 2km of a known infestation
-  Within 25km of a known infestation
-  Shire boundary

**SOURCE DATA**  
DPIRD: Green snail infestation buffers.  
Landgate: Coastline, shire boundaries.

**MAP REFERENCE**  
Datum: GDA94  
Projection: Albers (WA Parameters)  
Drawn by: P. Goulding  
Date: 17/08/2022  
Project: 220297  
File: GreenSnails2022.aprx

**DISCLAIMER**  
The Chief Executive Officer of the Department of Primary Industries and Regional Development and the State of Western Australia accept no liability whatsoever by reason of negligence or otherwise arising from the use or release of this information or any part of it.  
© State of Western Australia, 2022



Perth Metropolitan  
map extent

Capel/Dunsborough  
map extent

Esperance map extent

Albany map extent

